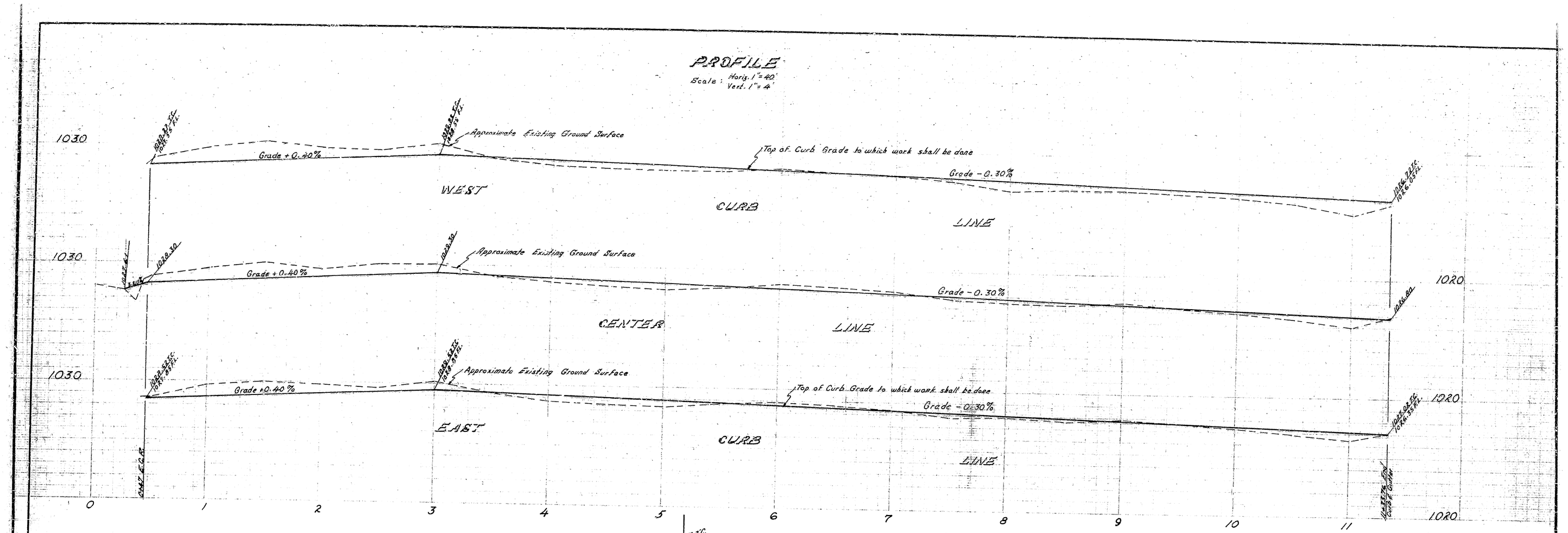

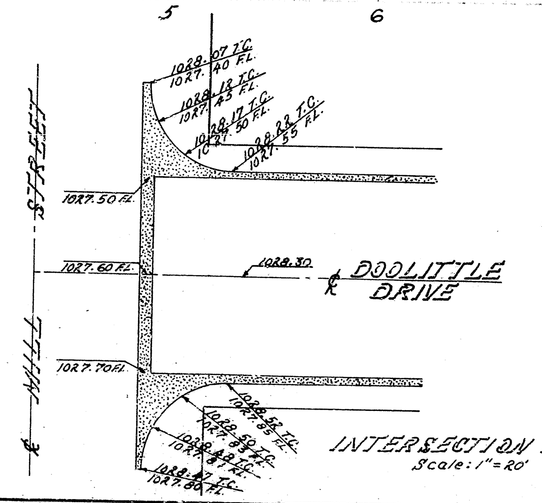

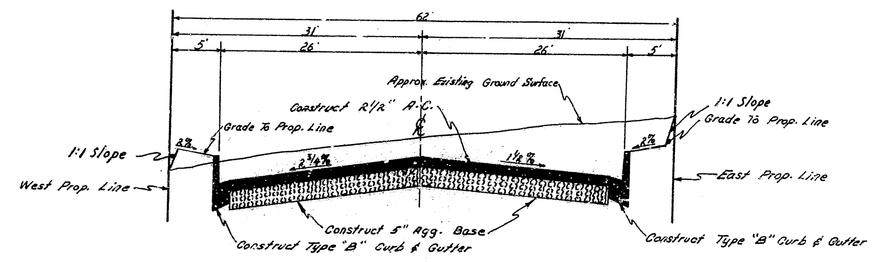

BENCH MARK
South-West Property Pipe S.T.L. Property
Elev. 1028.38 M.S.L.

NOTE
Location of this Property Line not changed by Revision No. 1

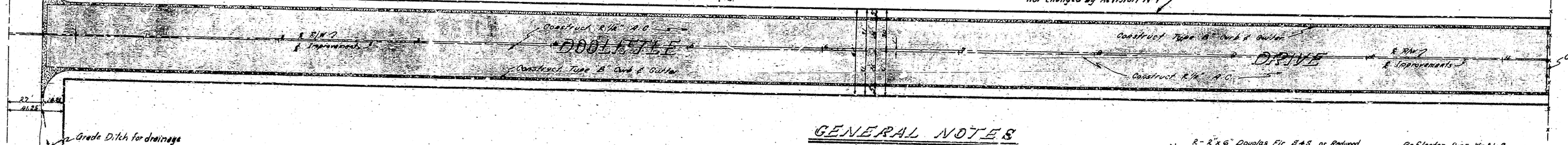

PLAN
Scale: 1"=40'

GENERAL NOTES

1. All work embodied on this plan shall be done in conformity with applicable provisions of Standard Specification No. 2.271 & Standard Drawing No. X3E1 on file in the Office of the City Engineer.
2. Recess Curb for Driveways where necessary. Exact locations & width to be determined in the field. Widths not to exceed City Standards.
3. Payment for all removals, and adjusting Sewer Manhole to grade shall be included in prices paid for other contract items of work & no additional compensation will be allowed therefor.
4. Obstructions (markings on plan) as directed by Engineer.

(1) To be removed under this contract.
(2) To be removed or relocated by others.

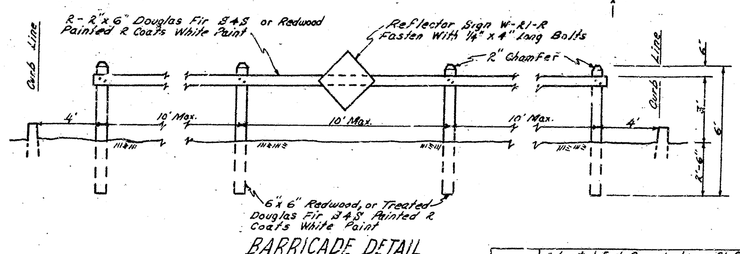

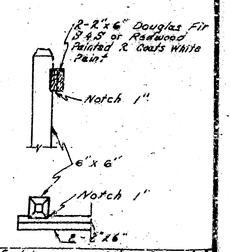

REV. No.	DESCRIPTION	CITY ENGINEER
1	Relocated East Property Line 2 ft East to increase R/W from 80' to 82' & 10 ft. change Curb Opening from 40 ft. to 32 ft.	3-21-62

APPROVED 1-15 1962
CITY ENGINEER
REGISTERED CIVIL ENGINEER NO. 16633

DRAWING NO. 3146	DRAWN BY Harre!
SHEET 1 OF 1 SHEETS	CHECKED BY
	RECOMMENDED

DEPARTMENT OF ENGINEERING
CITY OF SAN BERNARDINO

IMPROVEMENT PLANS
DOOLITTLE DRIVE
MILL STREET TO A POINT 1134± NORTH